



**Beaufort County Public Works**  
**Stormwater Infrastructure**  
*Project Summary*

**Project Summary:** Grackle Lane and Pelican Circle

**Activity:** Routine/Preventive Maintenance

**Duration:** 10/24/2023 - 10/25/2023

**Narrative Description of Project:**

Project improved 406 L.F. of drainage system. Cleaned out 406 L.F. of roadside ditch.

| <b>2024-508 / Grackle Lane and Pelican Circle</b> | <b>Labor Hours</b> | <b>Labor Cost</b> | <b>Equipment Cost</b> | <b>Material Cost</b> | <b>Contractor Cost</b> | <b>Indirect Cost</b> | <b>Total Cost</b> |
|---|--------------------|-------------------|-----------------------|----------------------|------------------------|----------------------|-------------------|
| AUDIT / Audit Project                             | 1.00               | \$35.95           | \$0.00                | \$0.00               | \$0.00                 | \$0.00               | \$35.95           |
| HAUL / Hauling                                    | 16.00              | \$531.36          | \$1,257.44            | \$0.00               | \$0.00                 | \$0.00               | \$1,788.80        |
| ONJV / Onsite Job Visit                           | 8.00               | \$421.20          | \$94.00               | \$0.00               | \$0.00                 | \$0.00               | \$515.20          |
| RSDCL / Roadside Ditch - Cleanout                 | 24.00              | \$900.85          | \$887.27              | \$0.00               | \$0.00                 | \$0.00               | \$1,788.12        |
| UTLOC / Utility locates                           | 2.50               | \$83.71           | \$0.00                | \$0.00               | \$0.00                 | \$0.00               | \$83.71           |
| <b>Grand Total</b>                                | <b>51.50</b>       | <b>\$1,973.06</b> | <b>\$2,238.71</b>     | <b>\$0.00</b>        | <b>\$0.00</b>          | <b>\$0.00</b>        | <b>\$4,211.77</b> |

**Before**

(No Picture Available)

**During**

(No Picture Available)

**After**





Project: Pelican Circle and Grackle Lane

Activity: Routine/  
Preventive  
Maintenance

Project #:  
2024-508














Township/SW Dist:  
Port Royal Island/6,9

Completed:  
October 2023



### Legend

#### Drainage Type

-  Access Pipe
-  Bleeder Pipe
-  Channel Pipe
-  Channel
-  Stream
-  Crossline Pipe
-  Driveway Pipe
-  Lateral
-  Lateral Pipe
-  River
-  Road Pipe
-  Roadside
-  Roadside Pipe

0 30 60 120 180 240  
Feet

1 inch = 170 feet

Prepared By: BC Stormwater Management Utility

Date Print: 11/07/23

File: C:\project summaries map\Pelican Circle and Grackle Lane\_2024-508